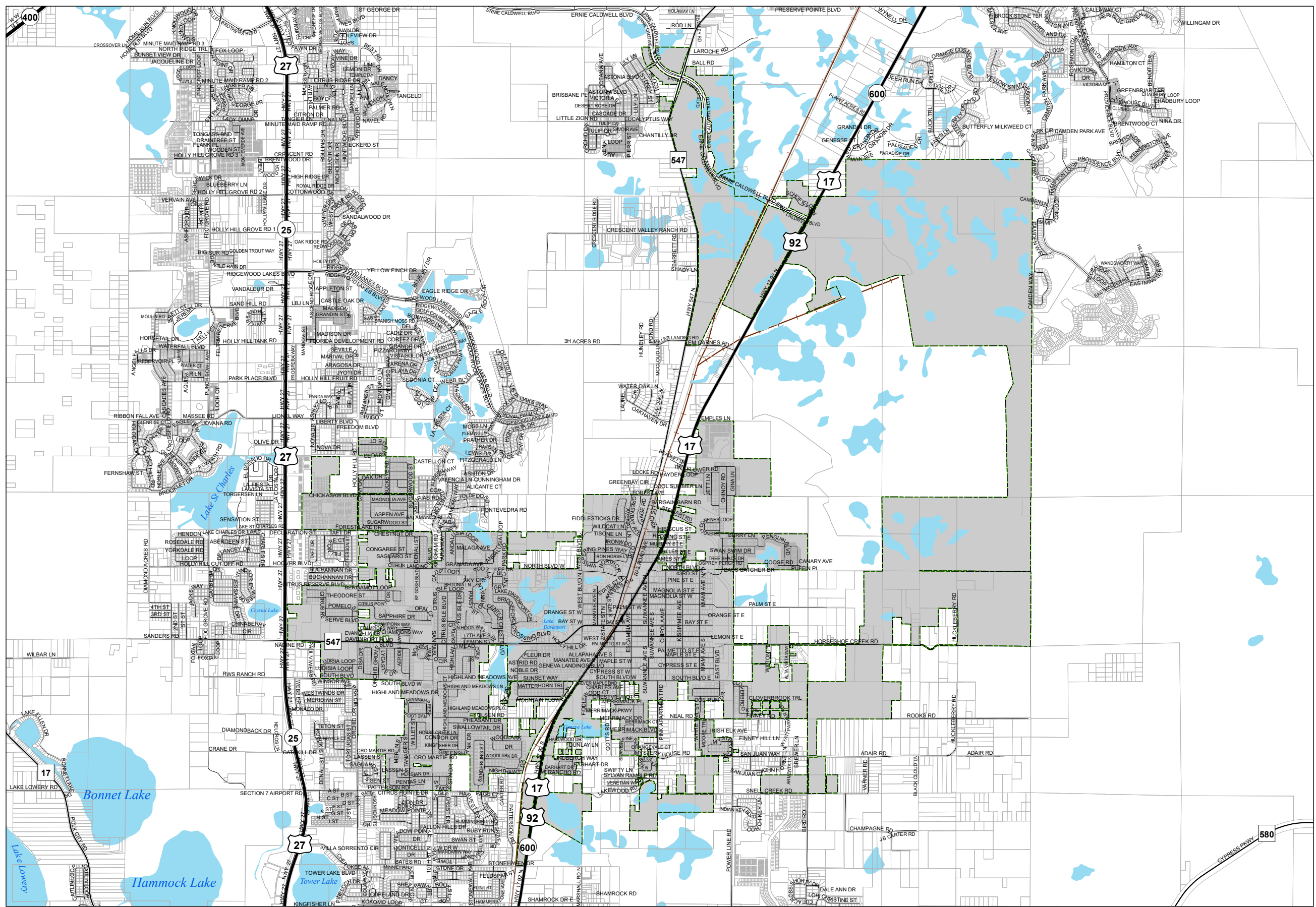







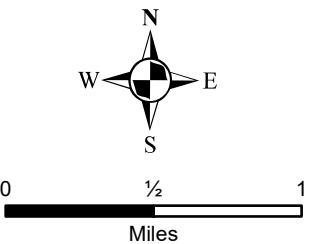


# CITY OF DAVENPORT - CITY LIMITS MAP



**Legend**

-  Davenport City Boundary
-  Parcels
-  US Highways
-  State Roads
-  County Roads
-  Railroads
-  Water Bodies



City of Davenport  
1 South Allapaha Avenue  
PO Box 125, Davenport, FL 33836  
Phone: (863) 419-3300 Fax: (863) 419-3302  
E-Mail: info@davenportfl.org



CENTRAL FLORIDA REGIONAL PLANNING COUNCIL  
555 East Church Street, Bartow, FL 33830-3931  
P.O. Box 2089, Bartow, FL 33831-2089  
(863) 534-7130 - Fax (863) 534-7138 - www.cfrpc.org

**City Boundary Updated per  
Ordinance NO. 1403  
July 7, 2025**

**DISCLAIMER:**  
The information on this map should be considered conceptual and subject to change. This map is not a survey.

**Data Sources:**  
Central Florida Regional Planning Council  
Florida Department of Transportation  
Polk County Property Appraiser  
City of Davenport

Date: 8/29/2025  
Document Path: D:\Projects\Current\_Jurisdiction\_map\CityLimits\Map\CityLimits\_082925.mxd