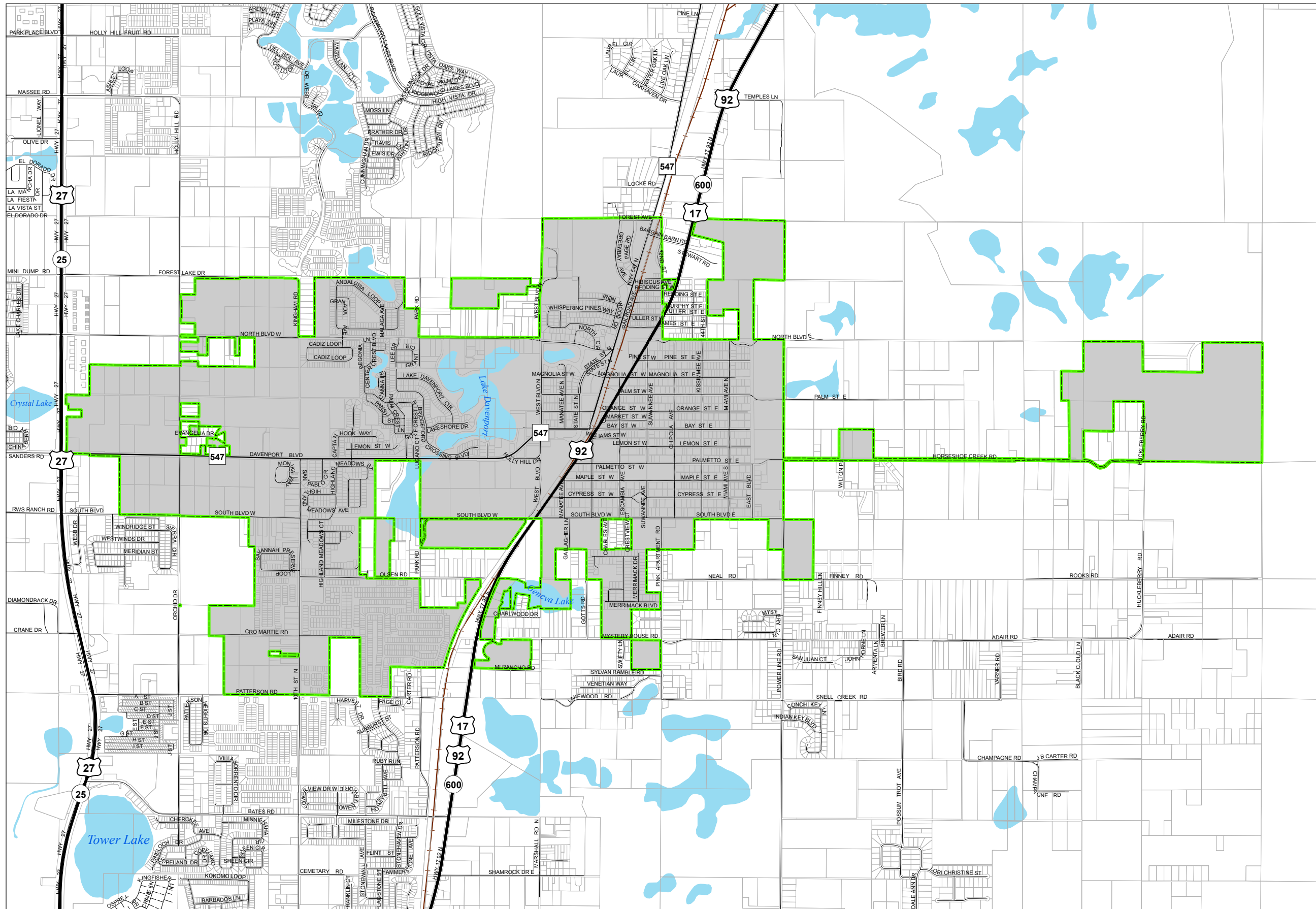








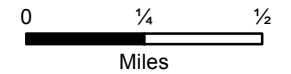


CITY OF DAVENPORT - CITY LIMITS MAP



Legend

-  Davenport City Boundary
-  Parcels
-  US Highways
-  State Roads
-  County Roads
-  Local Roads
-  Railroads
-  Water Bodies



City of Davenport
 1 South Allapaha Avenue
 PO Box 125, Davenport, FL 33836
 Phone: (863) 419-3300 Fax: (863) 419-3302
 E-Mail: info@davenportfl.org



CENTRAL FLORIDA REGIONAL PLANNING COUNCIL
 555 East Church Street, Bartow, FL 33830-3931
 P.O. Box 2089, Bartow, FL 33831-2089
 (863) 534-7130 - Fax (863) 534-7138 - www.cfrpc.org

**City Boundary Updated per
 Ordinance NO. 866
 January 7, 2019**

DISCLAIMER:
 The information on this map should be considered conceptual and subject to change. This map is not a survey.

Data Sources:
 Central Florida Regional Planning Council
 Florida Department of Transportation
 Polk County Property Appraiser
 City of Davenport