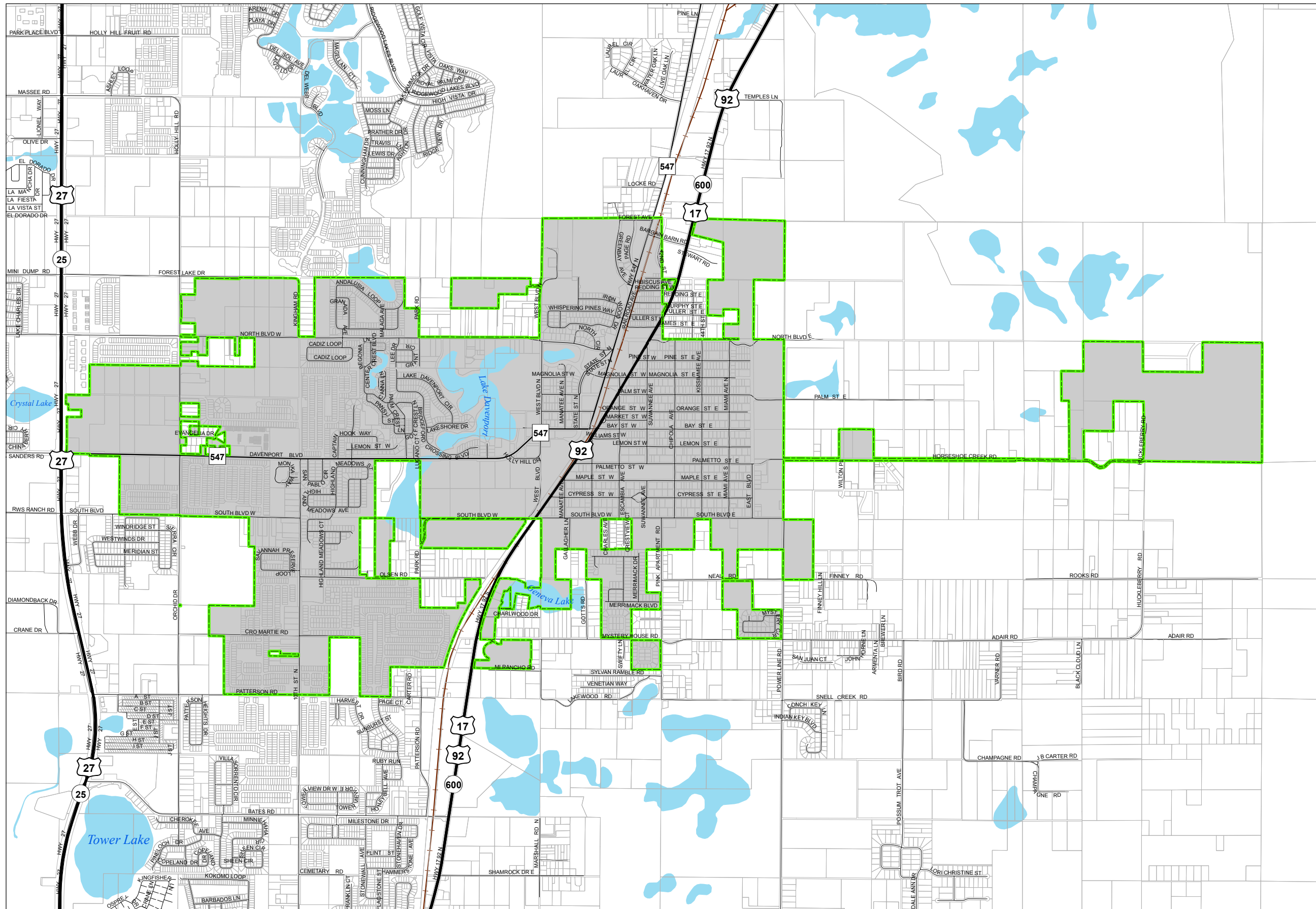








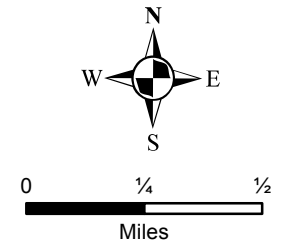


# CITY OF DAVENPORT - CITY LIMITS MAP



## Legend

-  Davenport City Boundary
-  Parcels
-  US Highways
-  State Roads
-  County Roads
-  Local Roads
-  Railroads
-  Water Bodies



City of Davenport  
 1 South Allapaha Avenue  
 PO Box 125, Davenport, FL 33836  
 Phone: (863) 419-3300 Fax: (863) 419-3302  
 E-Mail: info@davenportfl.org



CENTRAL FLORIDA REGIONAL PLANNING COUNCIL  
 555 East Church Street, Bartow, FL 33830-3931  
 P.O. Box 2089, Bartow, FL 33831-2089  
 (863) 534-7130 - Fax (863) 534-7138 - www.cfrpc.org

City Boundary Updated per  
 Ordinance NO. 943  
 July 6, 2020

**DISCLAIMER:**  
 The information on this map should be considered conceptual and subject to change. This map is not a survey.

**Data Sources:**  
 Central Florida Regional Planning Council  
 Florida Department of Transportation  
 Polk County Property Appraiser  
 City of Davenport