









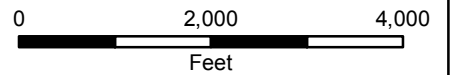
ROS MAP 1 - CITY OF DAVENPORT - PARK AND RECREATION FACILITIES

Legend

-  Davenport Parks
-  Railroads
-  Major Roads
-  Local Roads
-  Parcels
-  Water Bodies
-  Davenport City Limits



1:24,000
1 inch = 2,000 feet



CITY OF DAVENPORT
1 South Alapha Avenue
PO Box 125, Davenport, FL 33836
Phone: (863) 419-3300 Fax: (863) 419-3302
E-Mail: info@davenportfl.org



CENTRAL FLORIDA REGIONAL PLANNING COUNCIL

555 East Church Street, Bartow, FL 33830-3931
P.O. Box 2089, Bartow, FL 33831-2089
(863) 534-7130 - SUNCOM 515-2025
Fax (863) 534-7138 - Toll Free (800) 297-8041
www.cfrpc.org

Adoption Date:
October 25, 2010

DISCLAIMER:
The information on this map should be considered conceptual and subject to change. This map is not a survey.

Data Sources:
City of Davenport
Polk County Property Appraiser
Florida Department of Transportation
Central Florida Regional Planning Council

