








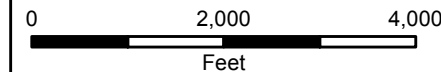
INF MAP 1 - CITY OF DAVENPORT - GENERALIZED TOPOGRAPHY MAP

General Legend

-  Railroads
-  Major Roads
-  Local Roads
-  Parcels
-  Water Bodies
-  Davenport City Limits



1:24,000
1 inch = 2,000 feet



CITY OF DAVENPORT
1 South Allapaha Avenue
PO Box 125, Davenport, FL 33836
Phone: (863) 419-3300 Fax: (863) 419-3302
E-Mail: info@davenportfl.org



CENTRAL FLORIDA REGIONAL PLANNING COUNCIL

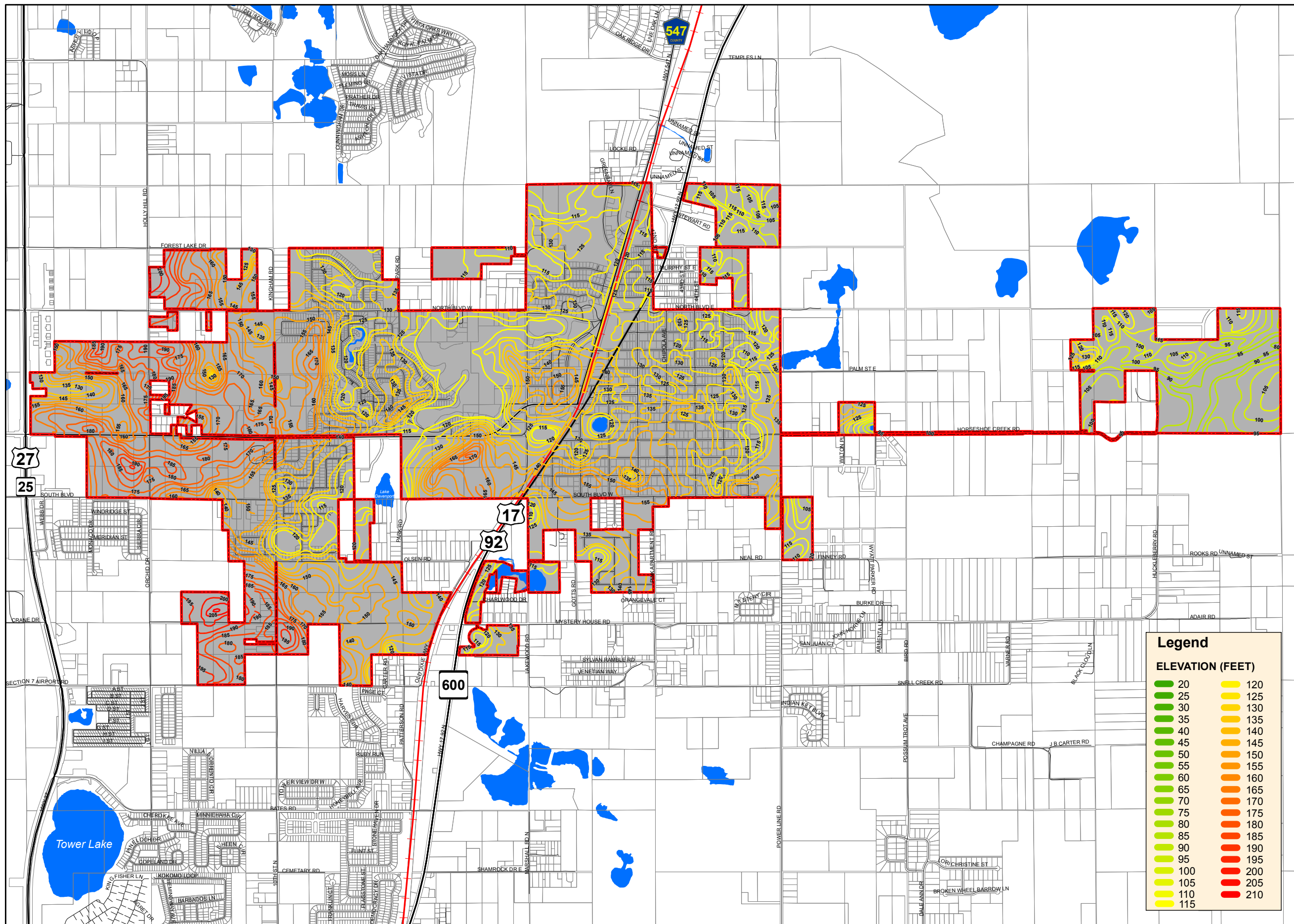
555 East Church Street, Bartow, FL 33830-3931
P.O. Box 2089, Bartow, FL 33831-2089
(863) 534-7130 - SUNCOM 515-2025
Fax (863) 534-7138 - Toll Free (800) 297-8041
www.cfrpc.org

Adoption Date:
October 25, 2010

DISCLAIMER:
The information on this map should be considered conceptual and subject to change. This map is not a survey.

Data Sources:
City of Davenport
Polk County Property Appraiser
Florida Department of Transportation
Central Florida Regional Planning Council
Topography Data: Florida Water Management Districts & USGS, FGDL


Legend	
ELEVATION (FEET)	
	20
	25
	30
	35
	40
	45
	50
	55
	60
	65
	70
	75
	80
	85
	90
	95
	100
	105
	110
	115
	120
	125
	130
	135
	140
	145
	150
	155
	160
	165
	170
	175
	180
	185
	190
	195
	200
	205
	210



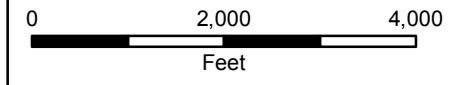
INF MAP 2 - CITY OF DAVENPORT - FLORIDAN AQUIFER RECHARGE AREAS

Legend

- Railroads
- Major Roads
- Local Roads
- Parcels
- Water Bodies
- Davenport City Limits
- Floridan Aquifer Recharge Areas**
- DISCHARGE/1 TO 5
- RECHARGE/1 TO 10



1:24,000
1 inch = 2,000 feet



CITY OF DAVENPORT
1 South Alapha Avenue
PO Box 125, Davenport, FL 33836
Phone: (863) 419-3300 Fax: (863) 419-3302
E-Mail: info@davenportfl.org



CENTRAL FLORIDA REGIONAL PLANNING COUNCIL
555 East Church Street, Bartow, FL 33830-3931
P.O. Box 2089, Bartow, FL 33831-2089
(863) 534-7130 - SUNCOM 515-2025
Fax (863) 534-7138 - Toll Free (800) 297-9041
www.cfrpc.org

Adoption Date:
October 25, 2010

DISCLAIMER:
The information on this map should be considered conceptual and subject to change. This map is not a survey.

Data Sources:
City of Davenport
Polk County Property Appraiser
Florida Department of Transportation
Central Florida Regional Planning Council
Florida Water Management Districts

