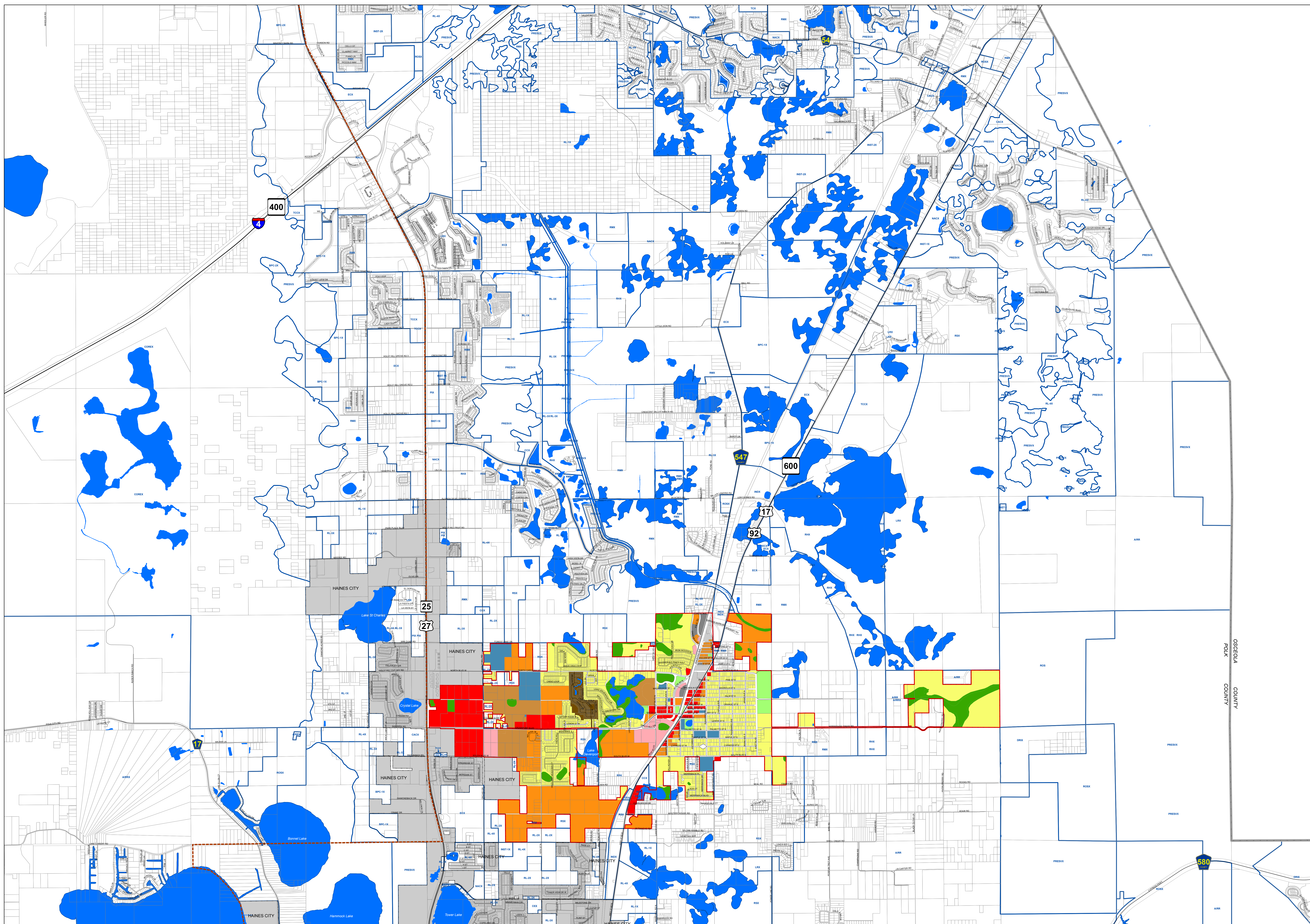


CITY OF DAVENPORT & SURROUNDING POLK COUNTY - FUTURE LAND USE MAP

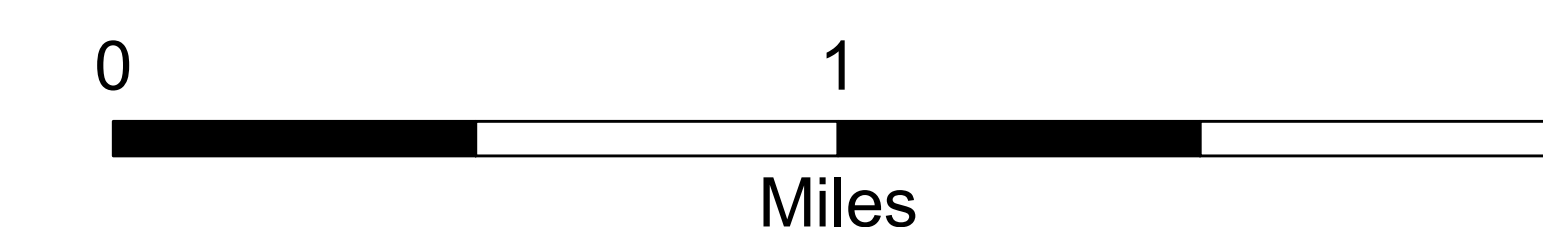



Legend

- Major Roads
- Local Roads
- Parcels
- Water Bodies
- Davenport City Limits
- Polk County Future Land Use
- Green Swamp Boundary

Davenport Future Land Use

- Residential Low
- Residential Medium
- Residential High
- Residential Park
- Commerce Activity Center
- Office Park
- Mixed Use
- Manufacturing/Warehouse
- Industrial
- Government/Institutional
- Recreation
- Conservation



CITY OF DAVENPORT
 1 South Allapaha Avenue
 PO Box 125, Davenport, FL 33836
 Phone: (863) 419-3300 Fax: (863) 419-3302
 E-Mail: info@davenportfl.org



CENTRAL FLORIDA REGIONAL PLANNING COUNCIL
 555 East Church Street, Bartow, FL 33830-3931
 P.O. Box 2089, Bartow, FL 33831-2089
 (863) 534-7130 - SUNCOM 515-2026
 Fax (863) 534-7138 - Toll Free (800) 297-8041
 www.cfrpc.org

DISCLAIMER:
 The information on this map should be considered conceptual and subject to change. This map is not a survey.

Data Sources:
 Central Florida Regional Planning Council
 Florida Department of Transportation
 Polk County Property Appraiser
 City of Davenport